



PRIFYSGOL

ABERYSTWYTH
UNIVERSITY

Sefydliad y Gwyddorau Biolegol, Amgylcheddol a Gwledig

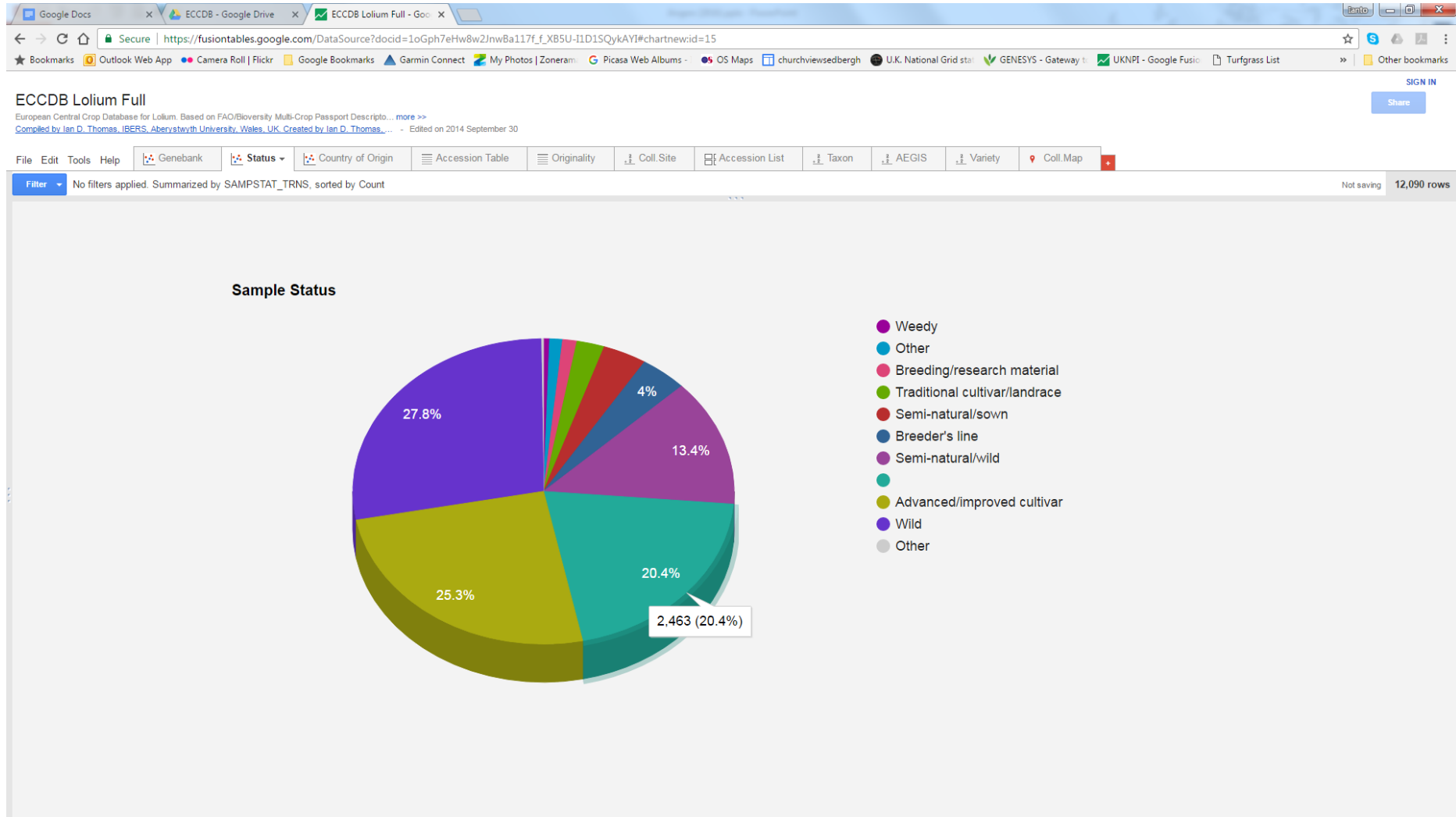
IBERS ABERYSTWYTH

Institute of Biological, Environmental and Rural Sciences



Data Quality
(Missing Data, Errors and Duplicates)

Good quality data improves the accuracy of searches and enables better sorting and production of summary statistics from Eurisco.



Browser tabs: Google Docs, ECCDB - Google Drive, ECCDB Lolium Full - Google Drive, Yevlax - Barda - A'gdam

Address bar: https://fusiontables.google.com/DataSource?docid=1oGph7eHw8w2JnwBa117f_fXB5U-IID1S0ykAYI&pli=1#rows:id=23

Bookmarks: Outlook Web App, Camera Roll | Flickr, Google Bookmarks, Garmin Connect, My Photos | Zoneram, Picasa Web Albums, OS Maps, churchviewstedbergh, U.K. National Grid sta, GENESYS - Gateway to, UKNPI - Google Fusion, Turfgrass List

User: idforages@gmail.com

ECCDB Lolium Full

European Central Crop Database for Lolium. Based on FAO/Bioversity Multi-Crop Passport Descriptors... [more >>](#)
Compiled by Ian D. Thomas, IBERS, Aberystwyth University, Wales, UK. Created by Ian D. Thomas, ... - Edited on 2014 September 30

File Edit Tools Help

Genebank Status Country of Origin Accession Table Originality Coll. Site Accession List Taxon AEGIS Variety Coll. Map Rows 4

Filter: SAMPSTAT_TRNS IN ('Traditional cultivar/landrace', ...) AND ACCENAME NOT EQUAL TO *

SAMPSTAT_TRNS 1-100 of 1433

SAMPSTAT_TRNS	ACCENAME
	inca
	lolita
	farao
	wodan
	putawski (lux)
	merwester r.v.p.
	meritra r.v.p.
	lental
	meltrs r.v.p.
	melino r.v.p.
	imperial(annual)
	imperial
	norlea
	billion
	weldra
	norlea
	titania
	trident
	mantilla
	rathlin
	lental
	meritra
	local
	turizo
	zipo
	loiETTO perenne
	vigor
	melino

12 distinct values

- no value 1,385
- Advanced/improved cultivar 2,845
- Breeder's line 89
- Breeding/research material 131
- Genetic stock 2

ACCENAME

Excluding selections

First 500 distinct values of many

- no value 1,314
- 10007/94 1
- 10008/94 1
- 10016/94 1
- 10093/94 1
- 10294/83 1

Browser tabs: Google Docs, ECCDB - Google Drive, ECCDB Lolium Full - Google Drive

Address bar: https://fusiontables.google.com/DataSource?docid=1oGph7eHw8w2JnwBa117f_f_XB5U-IID1S0ykAYI&pli=1#summaryid=4

Page Title: ECCDB Lolium Full

Sub-headers: European Central Crop Database for Lolium. Based on FAO/Bioversity Multi-Crop Passport Descripto... more >>
Compiled by Ian D. Thomas, IBERS, Aberystwyth University, Wales, UK. Created by Ian D. Thomas, ... - Edited on 2014 September 30

Navigation: File Edit Tools Help | Genebank | Status | Country of Origin | Accession Table | Originality | Coll. Site | Accession List | Taxon | AEGIS | Variety | Coll. Map

Filter: No filters applied. Summarized by GENUS, SPECIES, SPAUTHOR, SUBTAXA, SUBTAUTHOR, CROPNAME, sorted by GENUS

GENUS	SPECIES	SPAUTHOR	SUBTAXA	SUBTAUTHOR	CROPNAME	Count
Festulolium					fescue x ryegrass	1
Festulolium	braunii	(K. Richt.) A. Camus				1
Festulolium	braunii	(K. Richt.) A. Camus			brauns festulolium	23
Festulolium	sp.					13
LOLIUM	SP					16
Lolium						11
Lolium					lolium	1
Lolium	X boucheanum	Kunth				1
Lolium	X boucheanum	Kunth			grasses	15
Lolium	canariense					7
Lolium	canariense	Steud.			No Name Known (Lolium canariense)	4
Lolium	canariense	Steud.			grasses	2
Lolium	ciliata	L.				1
Lolium	cylindricum	K. Koch			No Name Known (Lolium cylindricum)	4
Lolium	hybrid				Lolium hybrid	2
Lolium	hybridum	HAUSSKN.			hybrid ryegrass	27
Lolium	hybridum	HAUSSKN.			ryegrass	2
Lolium	hybridum Hausskn				oat-grass	11
Lolium	italicum					6
Lolium	italicum	A. Br.			damel; ryegrass; cockle	1
Lolium	italicum	A. Braun, nom. inval.			Synonym: Lolium multiflorum Lam.	1
Lolium	loliaceum	(Bory & Chaub.) Hand.-Mazz.			Synonym: Lolium rigidum Gaudin subsp. lepturoides (Boiss.) Sennen & Mauricio	5
Lolium	lowei	Menezes			No Name Known (Lolium lowei)	1
Lolium	multiflor	Lam.			damel; ryegrass; cockle	1
Lolium	multiflorum					3
Lolium	multiflorum	L.			italian ryegrass	1
Lolium	multiflorum	LAM.	var. westerwoldicum	WITTM.	damel; ryegrass; cockle	4

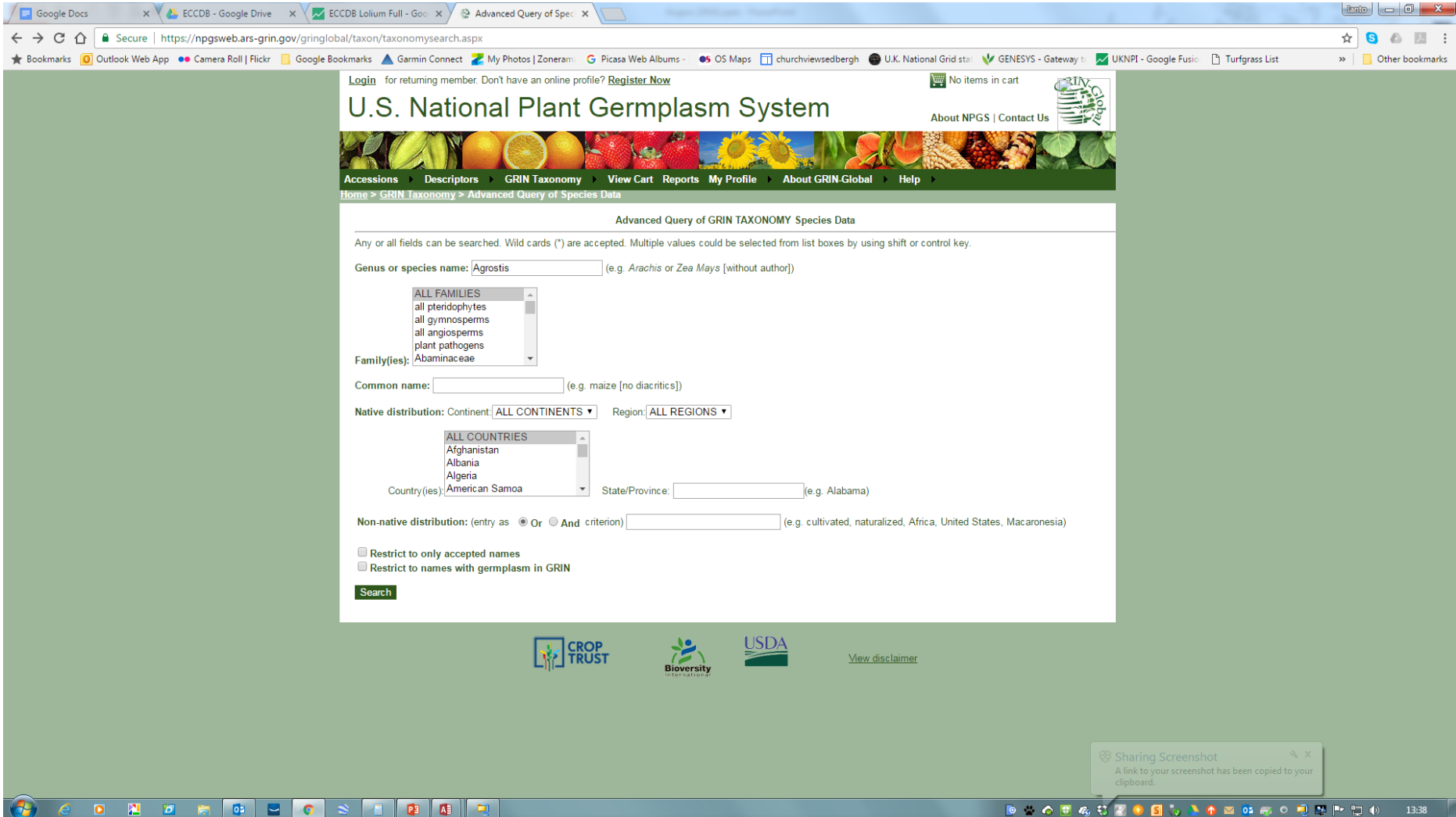
Taskbar: 12:19

Taxonomy Problems

GENUS	SPECIES	SPAUTHOR	SUBTAXA	SUBTAUTHOR
Lolium	multiflorum			
Lolium	multiflorum	L.		
Lolium	multiflorum	Lam.		
Lolium	multiflorum	Lam.	subsp. gaudini	(Parl.) Sch. & Kell.
Lolium	multiflorum	Lam.	subsp. italicum	(A.Br.) Sch. & Kell.
Lolium	multiflorum	Lam.	subsp. multiflorum	
Lolium	multiflorum	Lam.	subsp.gaudini	(Parl.) Schnitz et Kell.
Lolium	multiflorum	Lam.	var. westerwoldicum	
Lolium	multiflorum	LAM.	var. westerwoldicum	WITTM.
Lolium	multiflorum	Lam.	westerwoldicum	Wittm.
Lolium	multiflorum	LAMK.		
Lolium	multiflorum	Lamk.	group Westerwolds	ryegrass
Lolium	multiflorum	L.		
Lolium	oldenburgicum			
Lolium	parabolicae	Sennen	ex Samp.	
Lolium	perene	L.		
Lolium	perenne			
Lolium	perenne	cv. 'Devon Eaver'		
Lolium	perenne	cv. 'Kent ind.'		
Lolium	perenne	cv. 'Romney'		
Lolium	perenne	L.		

Crop Name Problems

GENUS	SPECIES	SPAUTHOR	CROPNAME
Lolium	perenne	L.	
Lolium	perenne	L.	darnel; ryegrass; cockle
Lolium	perenne	L.	english ryegrass
Lolium	perenne	L.	grasses
Lolium	perenne	L.	lolium
Lolium	perenne	L.	pasture ryegrass
Lolium	perenne	L.	perennial ryegrass
Lolium	perenne	L.	Perennial Rye-grass
Lolium	perenne	L.	perennial ryegrass; english ryegrass
Lolium	perenne	L.	perennial ryegrass; raygrass; damel
Lolium	perenne	L.	ray-grass anglais
Lolium	perenne	L.	red fescue
Lolium	perenne	L.	rye grass
Lolium	perenne	L.	rye-grass



Google Docs | ECCDB - Google Drive | ECCDB Lolium Full - Google Drive | Advanced Query of Species

Secure | <https://npgsweb.ars-grin.gov/gringlobal/taxon/taxonomysearch.aspx>

Bookmarks: Outlook Web App | Camera Roll | Flickr | Google Bookmarks | Garmin Connect | My Photos | Zoneram | Picasa Web Albums | OS Maps | churchviewshedbergh | U.K. National Grid sta | GENESYS - Gateway to | UKNPI - Google Fusion | Turfgrass List | Other bookmarks

[Login](#) for returning member. Don't have an online profile? [Register Now](#)

No items in cart

U.S. National Plant Germplasm System

About NPGS | Contact Us

Accessions > Descriptors > GRIN Taxonomy > View Cart Reports My Profile > About GRIN-Global > Help >

Home > GRIN Taxonomy > Advanced Query of Species Data

Advanced Query of GRIN TAXONOMY Species Data

Any or all fields can be searched. Wild cards (*) are accepted. Multiple values could be selected from list boxes by using shift or control key.

Genus or species name: (e.g. *Arachis* or *Zea Mays* [without author])

Family(ies):

- ALL FAMILIES
- all pteridophytes
- all gymnosperms
- all angiosperms
- plant pathogens
- Abaminaceae

Common name: (e.g. maize [no diacritics])

Native distribution: Continent: Region:




Country(ies):

- ALL COUNTRIES
- Afghanistan
- Albania
- Algeria
- American Samoa

State/Province: (e.g. Alabama)

Non-native distribution: (entry as Or And criterion) (e.g. cultivated, naturalized, Africa, United States, Macaronesia)

Restrict to only accepted names
 Restrict to names with germplasm in GRIN

   [View disclaimer](#)

Sharing Screenshot
A link to your screenshot has been copied to your clipboard.

13:38

Tax_Genus	Tax_Species	Tax_SpAuthor	Tax_AcceptedName	Tax_Reference
Agrostis	canina	L.	Agrostis canina L.	GRIN
Agrostis	capillaris	L.	Agrostis capillaris L.	GRIN
Agrostis	castellana	Boiss. & Reut.	Agrostis castellana Boiss. & Reut.	GRIN
Agrostis	lachnantha	Nees	Agrostis lachnantha Nees	GRIN
Agrostis	nebulosa	Boiss. & Reut.	Agrostis nebulosa Boiss. & Reut.	GRIN
Agrostis	spp.		Agrostis spp.	GRIN
Agrostis	stolonifera	L.	Agrostis stolonifera L.	GRIN
Agrostis	tenuis	Sibth.	Agrostis capillaris L.	GRIN synonym
Agrostis	vinealis	Schreber	Agrostis vinealis Schreber	GRIN
Agrostis	vulgaris	With.	Agrostis capillaris L.	GRIN synonym

Crop Group	Crop_Name	Crop_Name_Alternative
Bents	velvet bent	velvet bent grass
Bents	common bent	bent grass; browntop; browntop bent; colonial bent; colonial bent grass; common bent grass; New Zealand bent grass; Prince Edward Island bent grass; Rhode Island bent; Rhode Island bent grass
Bents	highland bent	dryland browntop
Bents	African bent	
Bents	cloud grass	
Bents	Agrostis species	
Bents	creeping bent	creeping bent grass; fiorin; spreading bent
Bents	common bent	
Bents	brown bent	brown bent grass
Bents	common bent	

Google Docs | ECCDB - Google Drive | ECCDB Lolium Full - Google Drive

Secure | https://fusiontables.google.com/DataSource?docid=1oGph7eHw8w2JnwBa117f_f_XB5U-11D1S1QyKAYI&pli=1#summaryid=16

Bookmarks | Outlook Web App | Camera Roll | Flickr | Google Bookmarks | Garmin Connect | My Photos | Zoneram | Picasa Web Albums | OS Maps | churchviewedbergh | U.K. National Grid sta | GENESYS - Gateway to | UKNPI - Google Fusic | Turfgrass List | Other bookmarks

idiforages@gmail.com | [Share](#)

ECCDB Lolium Full

European Central Crop Database for Lolium. Based on FAO/Biodiversity Multi-Crop Passport Descripto... [more >>](#)
 Compiled by Ian D. Thomas, IBERS, Aberystwyth University, Wales, UK. Created by Ian D. Thomas, ... Edited on 2014 September 30

File Edit Tools Help | [Genebank](#) | [Status](#) | [Country of Origin](#) | [Accession Table](#) | [Originality](#) | [Coll. Site](#) | [Accession List](#) | [Taxon](#) | [AEGIS](#) | [Variety](#) | [Coll. Map](#)

Filter | SAMPSTAT_TRNS IN (Traditional cultivar/landrace, 'Advanced/improved cultivar') AND ACCENAME CONTAINS IGNORING CASE 'Aberyst'. Summarized by ACCENAME, INSTCODE, BREDCODE, SAMPSTAT_TRNS, sorted by ACCENAME

SAMPSTAT_TRNS

3 distinct values

- no value 9
- Advanced/improved cultivar 12
- Breeding/research material 9

ACCENAME

9 distinct values containing "Aberyst"

- Aberystwth S.24 1
- Aberystwth S. 22 1
- Aberystwth S.23 1
- Aberystwth S.321 1
- Aberystwth S101 3
- Aberystwth S22 2

ACCENAME	INSTCODE	BREDCODE	SAMPSTAT_TRNS	Count
Aberystwth S.24	CZE082	GBR016	Advanced/improved cultivar	1
Aberystwth S. 22	CZE082	GBR016	Advanced/improved cultivar	1
Aberystwth S.23	CZE082	GBR016	Advanced/improved cultivar	1
Aberystwth S.321	CZE082	GBR016	Advanced/improved cultivar	1
Aberystwth S101	GBR016	GBR016	Advanced/improved cultivar	3
Aberystwth S22	GBR016	GBR016	Advanced/improved cultivar	2
Aberystwth S23	GBR016	GBR016	Advanced/improved cultivar	1
Aberystwth S24	GBR016	GBR016	Advanced/improved cultivar	1
Aberystwth S321	GBR016	GBR016	Advanced/improved cultivar	1

Accession Name Problems

ACCENAME	Count	INSTCODE	BREDCODE
aberystwith	1	RUS001	
aberystwith s101	1	RUS001	
aberystwith s23	1	RUS001	
aberystwith s24	1	RUS001	
aberystwith saturn	1	RUS001	
Aberystwth S.24	1	CZE082	GBR016
Aberystwyth S. 22	1	CZE082	GBR016
aberystwyth s.101	2	HUN003	
aberystwyth s.22	1	HUN003	
Aberystwyth S.23	1	CZE082	GBR016
aberystwyth s.24	1	HUN003	
Aberystwyth S.321	1	CZE082	GBR016
Aberystwyth S022	1	DEU271	
Aberystwyth S023	1	DEU271	
Aberystwyth S024	1	DEU271	
Aberystwyth S101	1	DEU271	
Aberystwyth S101	3	GBR016	GBR016
Aberystwyth S22	2	GBR016	GBR016
Aberystwyth S23	1	GBR016	GBR016
Aberystwyth S24	1	GBR016	GBR016
Aberystwyth S321	1	DEU271	
Aberystwyth S321	1	GBR016	GBR016

Collection Sites

Google Docs | ECCDB - Google Drive | ECCDB Lolium Full - Google Drive

Secure | https://fusiontables.google.com/DataSource?docid=1oGph7eHw8w2JnwBa117f_f_XB5U-I1D1S0yKAYI&pli=1#mapid=3

Bookmarks | Outlook Web App | Camera Roll | Flickr | Google Bookmarks | Garmin Connect | My Photos | Zoneram | Picasa Web Albums | OS Maps | churchviewedbergh | U.K. National Grid sta | GENESYS - Gateway to | UKNPI - Google Fusion | Turfgrass List | Other bookmarks

idforages@gmail.com | Share

ECCDB Lolium Full
European Central Crop Database for Lolium. Based on FAO/Bioversity Multi-Crop Passport Descripto... more >>
Compiled by Ian D. Thomas, IBERS, Aberystwyth University, Wales, UK. Created by Ian D. Thomas... - Edited on 2014 September 30


File Edit Tools Help | Genebank | Status | Country of Origin | Accession Table | Originality | Coll.Site | Accession List | Taxon | AEGIS | Variety | Coll.Map

Filter: GENUS = 'Lolium' | Saved | 12,011 rows

GENUS

5 distinct values

- Festulolium 38
- LOLIUM 16
- Lolium 12,011
- x Festulolium 18
- xFestulolium 7



©2017 Google - Map data ©2017 Google, INEGI | 1000 km | Terms of Use

Lat / Long Errors

Google Docs | ECCDB - Google Drive | ECCDB Lolium Full - Google Drive

Secure | https://fusiontables.google.com/DataSource?docid=1oGph7eHw8w2JnwBa117f_f_XB5U-11D15QykAY1&pli=1#map:id=3

Bookmarks | Outlook Web App | Camera Roll | Flickr | Google Bookmarks | Garmin Connect | My Photos | Zoneram | Picasa Web Albums | OS Maps | churchviewedbergh | U.K. National Grid sta | GENESYS - Gateway | UKNPI - Google Fusion | Turfgrass List | Other bookmarks

idforages@gmail.com

ECCDB Lolium Full
European Central Crop Database for Lolium. Based on FAO/Bioversity Multi-Crop Passport Descripto... more >>
Compiled by Ian D. Thomas, IBERS, Aberystwyth University, Wales, UK. Created by Ian D. Thomas, ... - Edited on 2014 September 30

File Edit Tools Help | Genebank | Status | Country of Origin | Accession Table | Originality | Coll.Site | Accession List | Taxon | AEGIS | Variety | Coll.Map

Filter GENUS = 'Lolium' | Saved | 12,011 rows

GENUS

5 distinct values

<input type="checkbox"/> Festulolium	38
<input type="checkbox"/> LOLIUM	16
<input checked="" type="checkbox"/> Lolium	12,011
<input type="checkbox"/> x Festulolium	18
<input type="checkbox"/> xFestulolium	7

Greenland

Collection Details

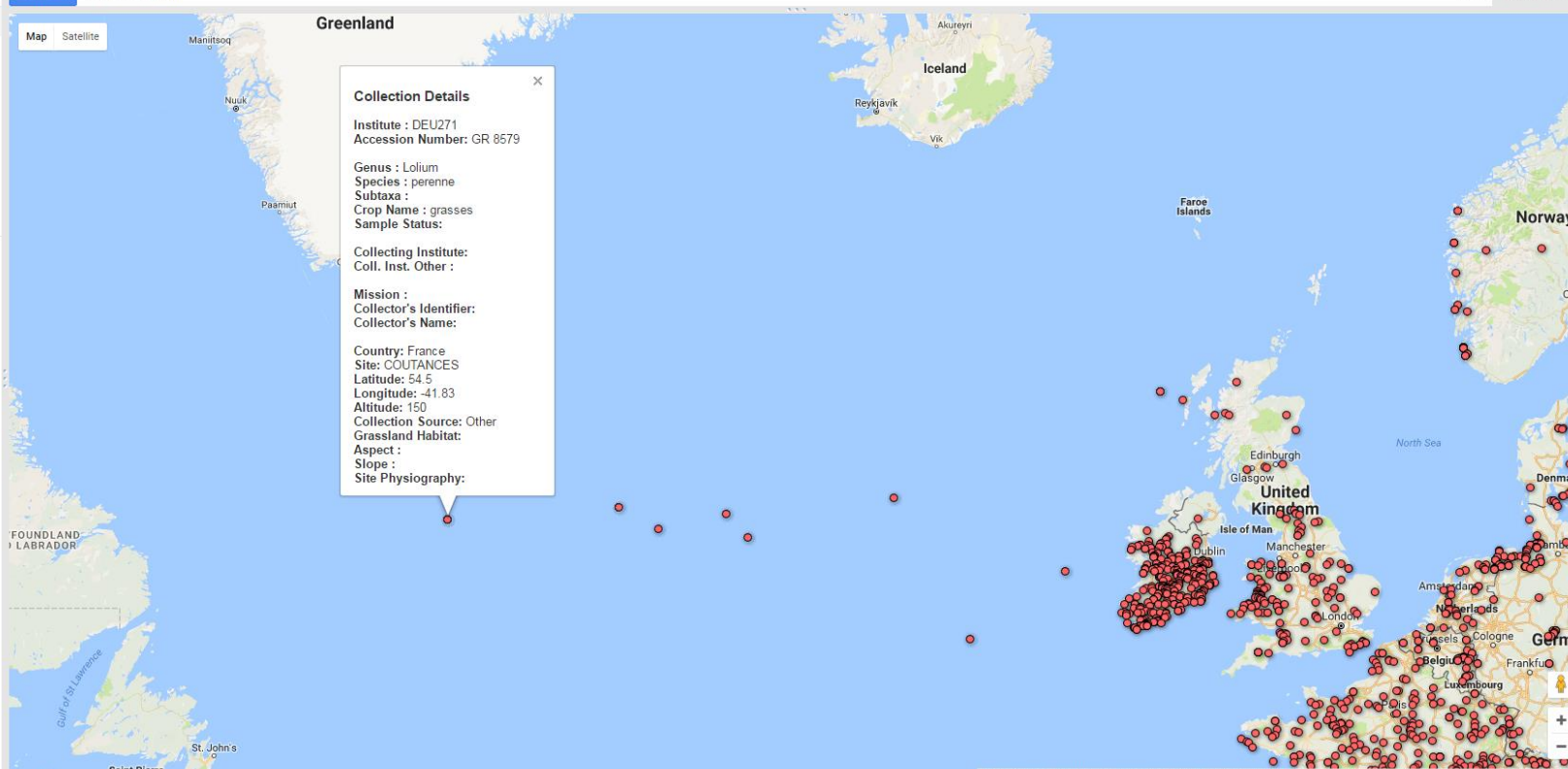
Institute : DEU271
Accession Number: GR 8579

Genus : Lolium
Species : perenne
Subtaxa :
Crop Name : grasses
Sample Status :

Collecting Institute:
Coll. Inst. Other :

Mission :
Collector's Identifier:
Collector's Name:

Country: France
Site: COUTANCES
Latitude: 54.5
Longitude: -41.83
Altitude: 150
Collection Source: Other
Grassland Habitat:
Aspect :
Slope :
Site Physiography:



©2017 Google - Map data ©2017 GeoBasis-DE/BKG (©2009), Google, Inst. Geogr. National, ORION-NE, 200 km | Terms of Use

Lat / Long Errors

Browser tabs: Google Docs, ECCDB - Google Drive, ECCDB Lolium Full - Google Docs

Address bar: https://fusiontables.google.com/DataSource?docid=1oGph7eHw8w2JnwBa117f_fXB5U-11D1SQykAYI&pli=1#map:id=3

Page Title: ECCDB Lolium Full

Sub-header: European Central Crop Database for Lolium. Based on FAO/Bioversity Multi-Crop Passport Descripto... more >>
Compiled by Ian D. Thomas, IBERS, Aberystwyth University, Wales, UK. Created by Ian D. Thomas, ... Edited on 2014 September 30

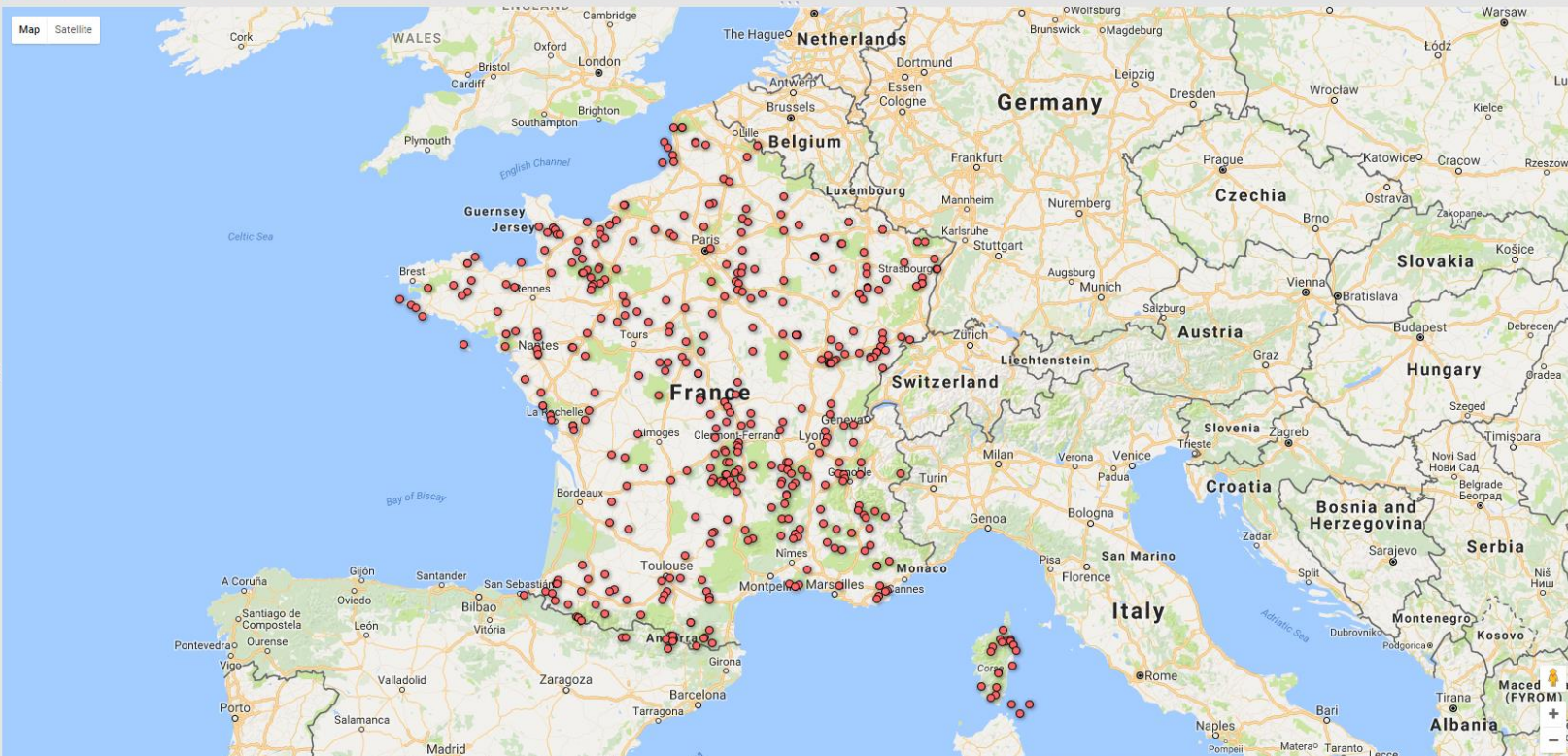
Navigation: File Edit Tools Help | Genebank | Status | Country of Origin | Accession Table | Originality | Coll. Site | Accession List | Taxon | AEGIS | Variety | Coll. Map

Filter: GENUS = 'Lolium' AND ORIGCTY = 'FRA'

GENUS: One distinct value, Lolium 559

ORIGCTY: 75 distinct values

- ESP 539
- EST 17
- ETH 5
- FIN 19
- FRA 559
- GBR 581



Map showing collection sites (red dots) for Lolium in France (FRA). The map covers Western Europe, including the British Isles, France, Germany, Belgium, and parts of the Netherlands, Switzerland, and Italy. Major cities and geographical features are labeled.

© 2017 Google - Map data © 2017 GeoBasis-DE/BKG (©2009), Google, Inst. Geogr. National 100 km

Lat / Long Errors

Google Docs | ECCDB - Google Drive | ECCDB Lolium Full - Google Drive

Secure | https://fusiontables.google.com/DataSource?docid=1oGph7eHw6w2JnwBa117f_f_XBSU-IID1S0ykAYI&pli=1#map:id=3

Bookmarks | Outlook Web App | Camera Roll | Flickr | Google Bookmarks | Garmin Connect | My Photos | Zoneram | Picasa Web Albums - | OS Maps | churchviewsedbergh | U.K. National Grid sta | GENESYS - Gateway | UKNPI - Google Fusi | Turfgrass List | Other bookmarks

idforages@gmail.com | Share

ECCDB Lolium Full

European Central Crop Database for Lolium. Based on FAO/Biodiversity Multi-Crop Passport Descripto... more >>
Compiled by Ian D. Thomas, IBERS, Aberystwyth University, Wales, UK. Created by Ian D. Thomas... - Edited on 2014 September 30

File Edit Tools Help | Genebank | Status | Country of Origin | Accession Table | Originality | Coll. Site | Accession List | Taxon | AEGIS | Variety | Coll. Map

Filter GENUS = 'Lolium' AND ORIGCTY = 'FRA'

Map Satellite

GENUS

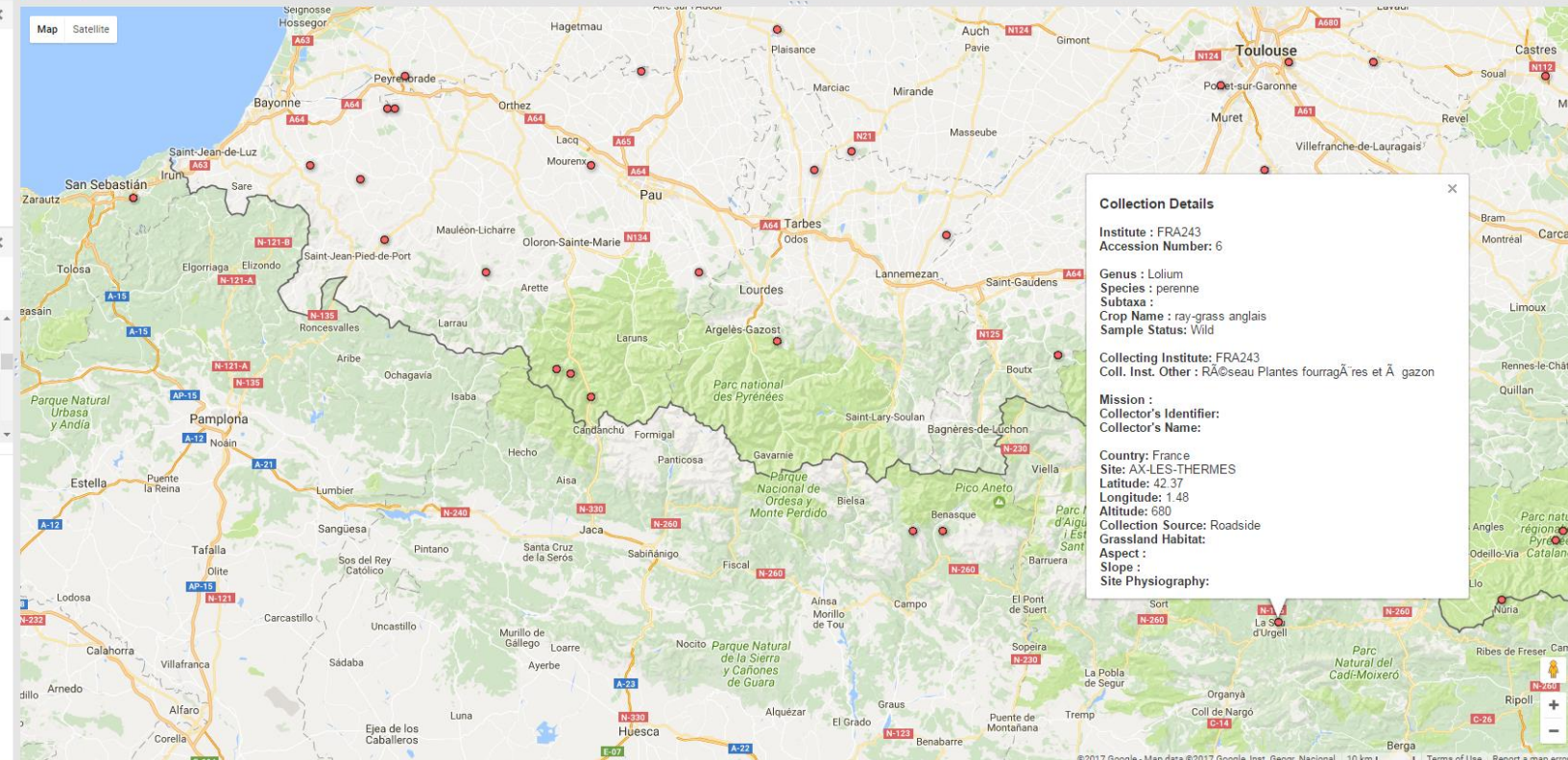
One distinct value

Lolium 559

ORIGCTY

75 distinct values

- ESP 539
- EST 17
- ETH 5
- FIN 19
- FRA 559
- GBR 581



Collection Details

Institute : FRA243
Accession Number : 6

Genus : Lolium
Species : perenne
Subtaxa :
Crop Name : ray-grass anglais
Sample Status : Wild

Collecting Institute: FRA243
Coll. Inst. Other : R  seau Plantes fourrag  res et    gazon

Mission :
Collector's Identifier:
Collector's Name:

Country: France
Site: AX-LES-THERMES
Latitude: 42.37
Longitude: 1.48
Altitude: 690
Collection Source: Roadside
Grassland Habitat:
Aspect :
Slope :
Site Physiography:

559 rows

2017 Google - Map data   2017 Google, Inst. Geogr. Nacional 10 km | Terms of Use | Report a map error

Browser tabs: Google Docs, ECCDB - Google Drive, ECCDB Lolium Full - Google Drive, Yevlax - Barda - Aqdam

Address bar: https://fusiontables.google.com/DataSource?docid=1oGph7eHw8w2JnwBa117f_f_XBSU-IID1S0ykAYI&pli=1#rowsid=7

Bookmarks: Outlook Web App, Camera Roll | Flickr, Google Bookmarks, Garmin Connect, My Photos | Zoneram, Picasa Web Albums, OS Maps, churchviewstedbergh, U.K. National Grid sta, GENESYS - Gateway to, UKNPI - Google Fusion, Turfgrass List, Other bookmarks

User: idforages@gmail.com

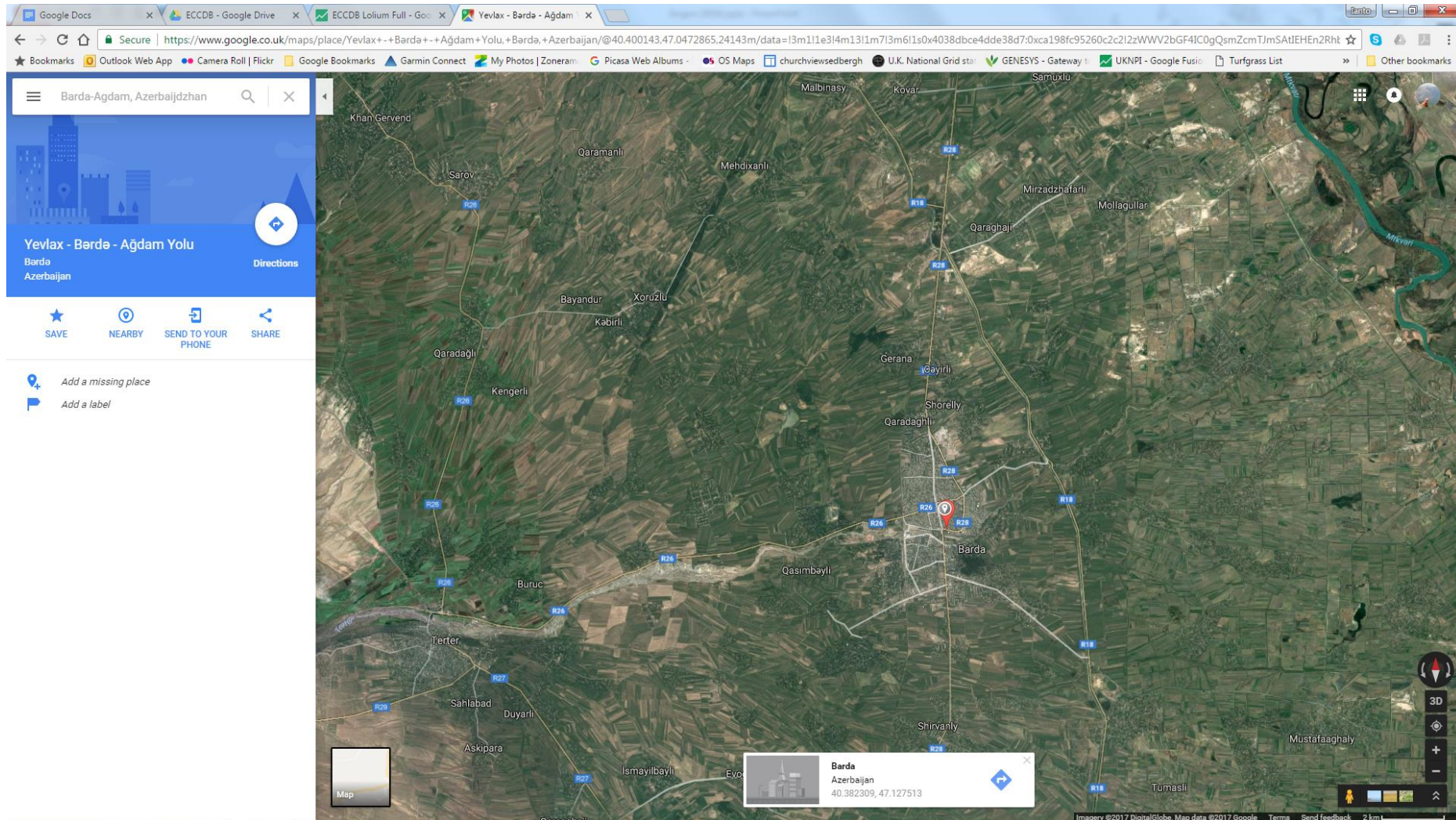
ECCDB Lolium Full

European Central Crop Database for Lolium. Based on FAO/Bioversity Multi-Crop Passport Descripto... [more >>](#)
Compiled by Ian D. Thomas, IBERS, Aberystwyth University, Wales, UK. Created by Ian D. Thomas, ... - Edited on 2014 September 30

File Edit Tools Help | Genebank | Status | Country of Origin | Accession Table | Originality | Coll.Site | Accession List | Taxon | AEGIS | Variety | Coll. Map

Filter: ORIGICTY_TRNS IN ('Iran', 'Peru', 'Chile', 'India', 'Italy', 'Japan', 'Libya', 'Spain', 'Syria', 'Kazakhstan', 'Estonia', 'Czech Republic', 'Croatia (Hrvatska)', 'Uzbekistan', 'South Africa', 'Tunisia', 'Albania', 'Algeria', 'Portugal', 'Finland', 'Armenia', 'Austria', 'Pakistan', 'Ukrain... Saved

ORIGICTY_TRNS	INSTCODE	COLLSITE	DECLATITUDE	DECLONGITUDE	Count
Argentina	DEU271	Argentina			1
Armenia	BGR001	Ararat, Armenia			1
Armenia	BGR001	Goris, Armenia			1
Australia	GBR016	Victoria			6
Austria	CZE082	Lichtenberg, Gisellawarte, 8 km NW of Linz			1
Azerbaijan	BGR001	Barda-Aqdam, Azerbajdzhan			1
Azerbaijan	BGR001	Garjar-Fizuli, Azerbajdzhan			1
Azerbaijan	BGR001	s. Hilmali, Azerbajdzhan			1
Bulgaria	BGR001	Burgasko ezero			1
Bulgaria	BGR001	Cherna Mesta, Yundola			2
Bulgaria	BGR001	Diuni			1
Bulgaria	BGR001	Kosharite, Burgas			1
Bulgaria	BGR001	Perova niva, Burgas			1
Bulgaria	BGR001	Pirin, Bansko, Dobrinishte			1
Bulgaria	BGR001	Pirin, Bansko, Dospat			1
Bulgaria	BGR001	Plovdiv, Dolnoslav			1
Bulgaria	BGR001	Plovdiv, Komuniga			1
Bulgaria	BGR001	Pobiti Kamani, Varna			1
Bulgaria	BGR001	Razlog, Predela			1
Bulgaria	BGR001	Rila, Stop			1
Bulgaria	BGR001	Rupite, Sandanski			2
Bulgaria	BGR001	Samokov, Iskar Stausee			1
Bulgaria	BGR001	Sofia, Belchinski bani			2
Bulgaria	BGR001	Studena, Sofia			1
Bulgaria	BGR001	Vitoshka mountains			1
Bulgaria	BGR001	camp. Diuni, Burgas			1
Bulgaria	BGR001	g. Bankia			2
Bulgaria	BGR001	g. Biala, Varna			1



Data Quality
(Missing Data, Errors and Duplicates)

Confidence in the quality and accuracy of the data will improve the user experience and stimulate further use of Eurisco.